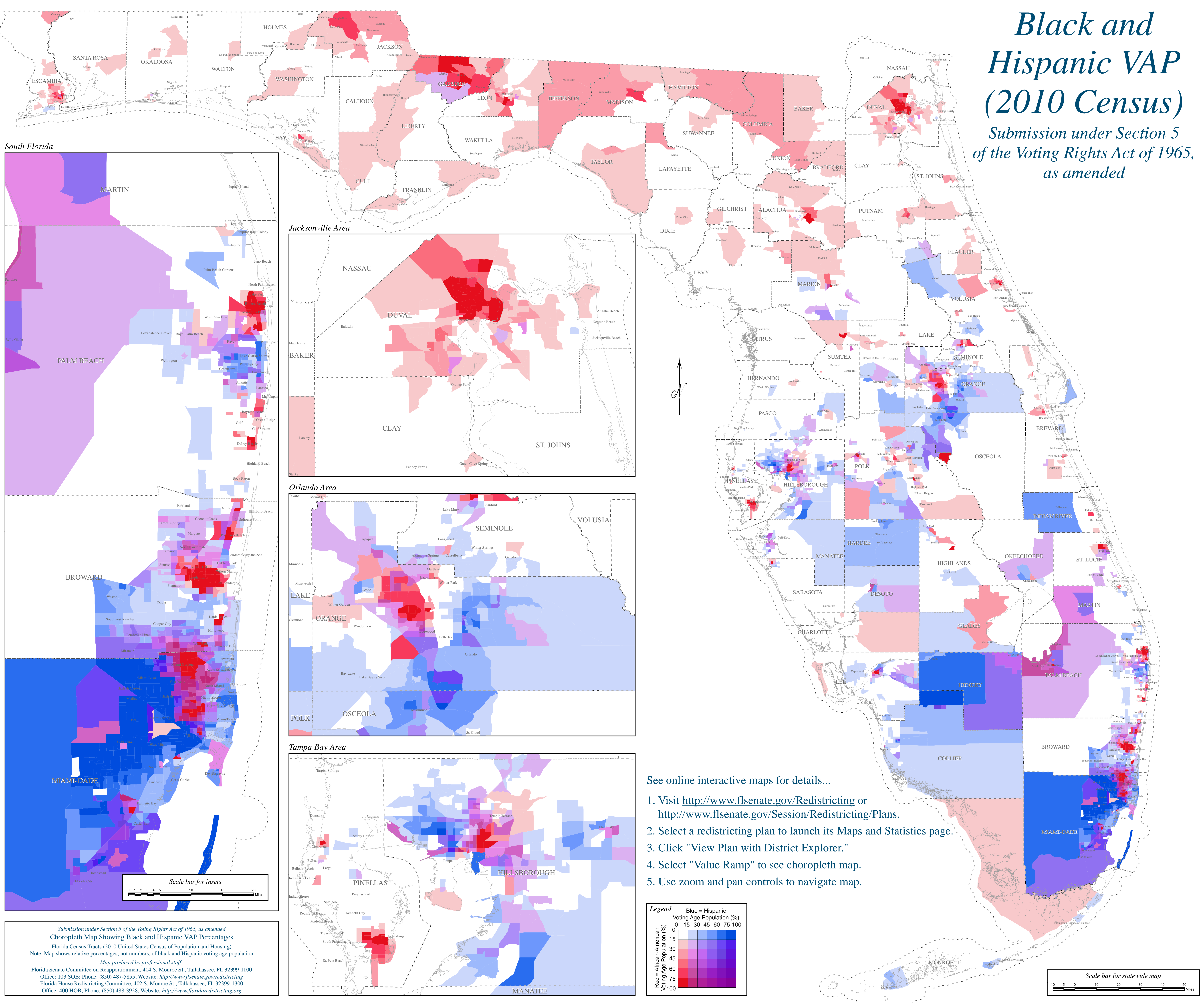
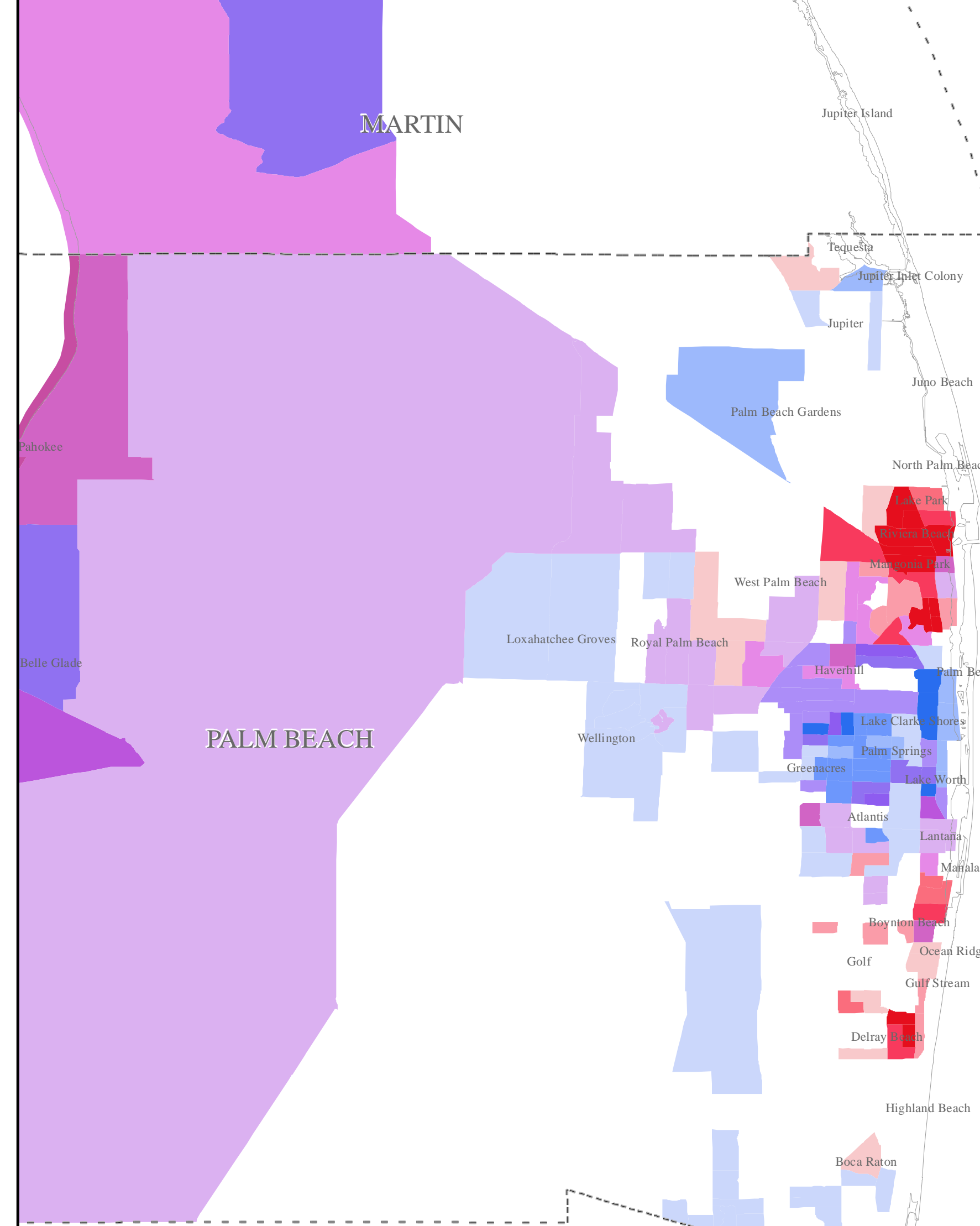


Black and Hispanic VAP (2010 Census)

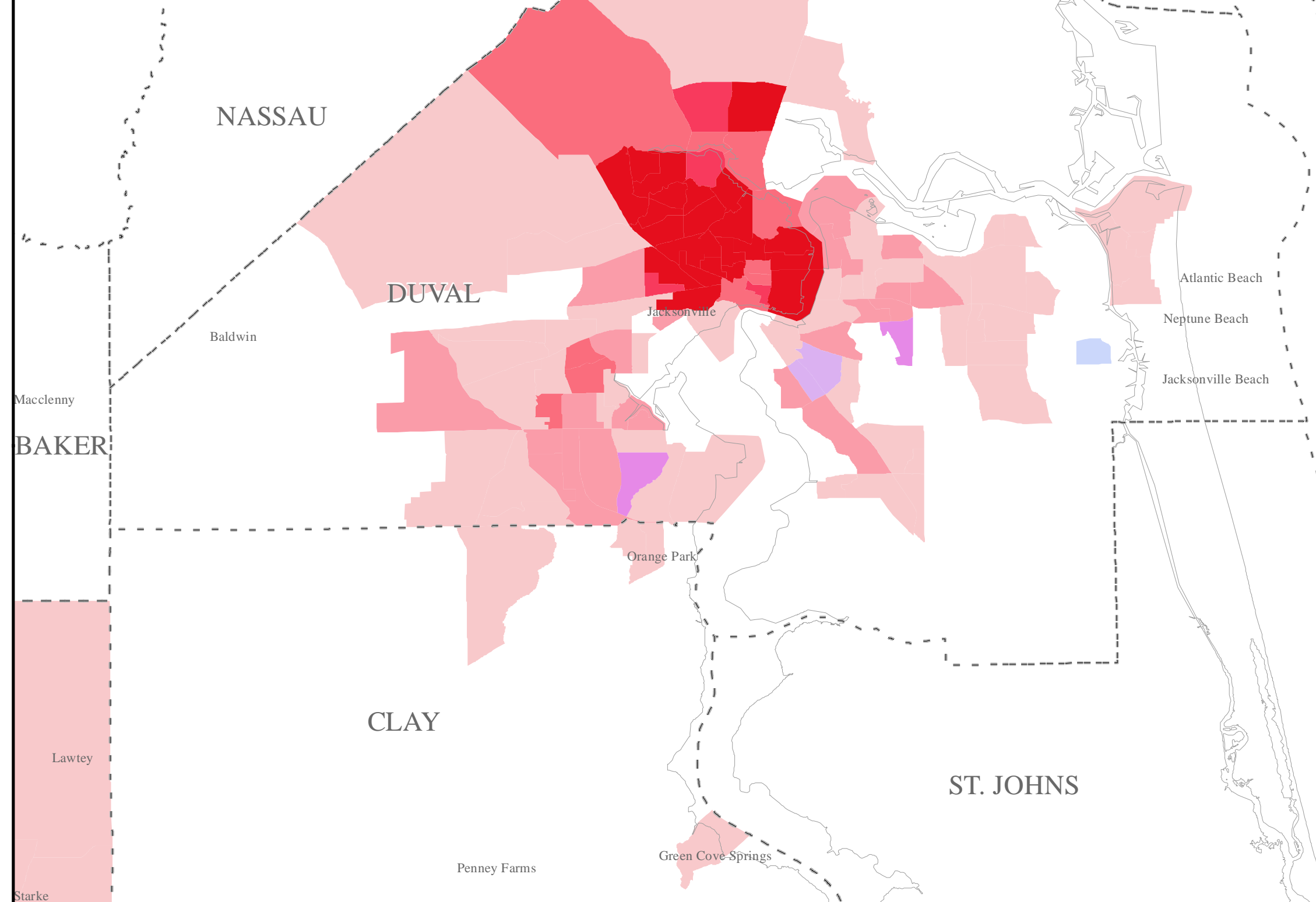
Submission under Section 5 of the Voting Rights Act of 1965, as amended



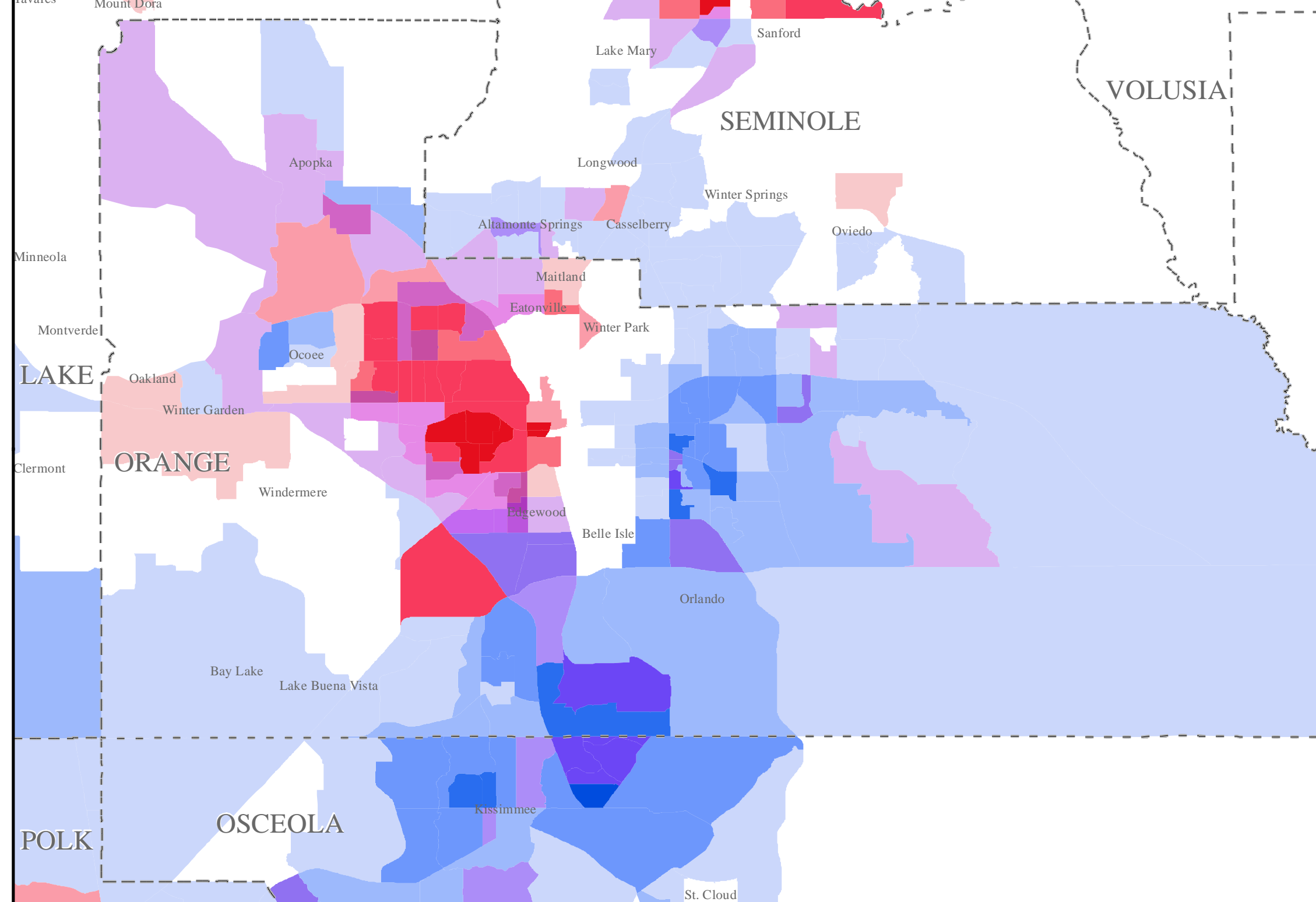
South Florida



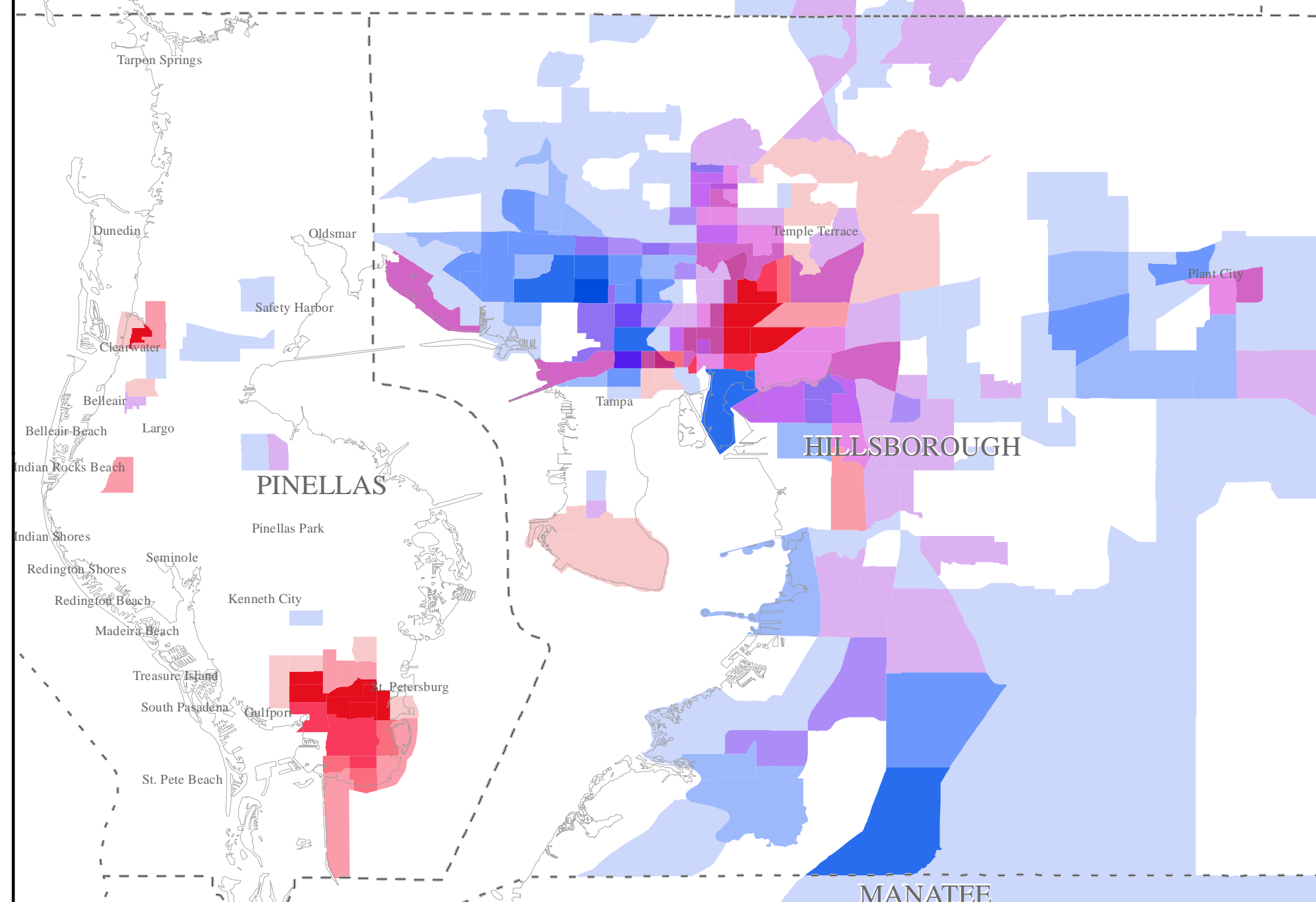
Jacksonville Area



Orlando Area



Tampa Bay Area



Submission under Section 5 of the Voting Rights Act of 1965, as amended
Choropleth Map Showing Black and Hispanic VAP Percentages
 Florida Census Tracts (2010 United States Census of Population and Housing)
 Note: Map shows relative percentages, not numbers, of black and Hispanic voting age population
 Map produced by professional staff:
 Florida Senate Committee on Reapportionment, 404 S. Monroe St., Tallahassee, FL 32399-1100
 Office: 103 SOB; Phone: (850) 487-5855; Website: <http://www.flsenate.gov/redistricting>
 Florida House Redistricting Committee, 402 S. Monroe St., Tallahassee, FL 32399-1300
 Office: 400 HOB; Phone: (850) 488-3928; Website: <http://www.floridaredistricting.org>

- See online interactive maps for details...
1. Visit <http://www.flsenate.gov/Redistricting> or <http://www.flsenate.gov/Session/Redistricting/Plans>.
 2. Select a redistricting plan to launch its Maps and Statistics page.
 3. Click "View Plan with District Explorer."
 4. Select "Value Ramp" to see choropleth map.
 5. Use zoom and pan controls to navigate map.

